MICROCOPY RESOLUTION TEST CHART

(ANSI and ISO TEST CHART No. 2)



APPLIED IMAGE Inc
1653 East Main Street
Rochester, New York 14609 USA
(716) 482 - 0300 - Phone
(716) 288 - 5989 - Fax



P

No. on ROLL.	
324	Ea
376	Eb
731	Fr
275	Fl
276	Fl
281	Fl
329	Fo
562	G
323	Gl
688	Gl
122	H
326	Hu
368	He
421	Ho
426	He
511	Ho
473	Ho
724	Ho
372	Hu
558	Hi
369	Ja
625	Ir
626	Ir
521	Jo
370	K
371	Kr
427	Ke
624	Ke
115	Ke
117	Ke
120	Ke
126	Kr
129	Ki
274	Ke
367	Kr
467	Ki
564	Kr
565	Ke
616	Ke
375	Ke
69	L
10	L
70	L
560	L
11	M
22	M
176	M
223	M
418	M
475	M
476	M

POLLING SUB-DIVISION NO. 1.—Continued.

No. on Roll.	Name.	Lot.	Con. or Street.	
324	Enright, Michael	Part 5	7	Householder.
376	Eberling, Martin	West half 7	8	Tenant.
731	Francis, Robert	N. 50 acres of 1	14	Owner.
275	Flanagan, Thomas	East half 2	6	Tenant.
276	Flanagan, John	West half 2	6	Tenant.
281	Flynn, Peter	South half 6	6	Tenant.
329	Ferguson, John	9	7	Tenant.
562	Gambell, James	East half 3	12	Owner.
323	Givlin, Timothy	3 and 4	7	Owner.
688	Glass, Wm.	South half 8	14	Owner.
122	Hart, Edward	Part 6	3	Tenant.
326	Hughes, John	7	7	Tenant.
368	Hess, Frederick	West half 2	8	Tenant.
421	Hoegy, Peter	West half 4	9	Owner.
426	Hemma, August	West half 7, &c.	9	Tenant.
511	Hoegy, Henry	East half 3	11	Tenant.
473	Hoegy, Ludwig	West half 3	10	Tenant.
724	Horan, John, Jr.	8	5	Owner.
372	Hullets, Charles	North half 5	8	Tenant.
558	Hildebricht, Henry	North half 2	12	Tenant.
369	Ingold, Frederick	East half 3	8	
625	Irvine, John	S. 50 acres of W. ½ 8	13	Owner.
626	Irvine, Henry	S. 100 acres of 9	13	Owner.
521	Johnston, Michael	9	11	Owner.
370	Koelher, Gutlib	West half 3	8	Tenant.
371	Krouskoph, Abrahart	4	8	Owner.
427	Kenna, Christian	West half 8	9	Tenant.
624	Korkby, Major	S. 50 acres of E. ½ 8	13	Owner.
115	Kenny, John	West half 2	3	Tenant.
117	Krouskoph, Joseph	East half 3	3	Owner.
120	Kennedy, Duncan	West half 4	3	Owner.
126	Krouskoph, Andrew	East half 7	3	Owner.
129	King, Michael	West half 9	3	Owner.
274	Kelly, John	1	6	Tenant.
367	Krigner, Christian	East half 2	8	Tenant.
467	Kidd, Joseph	North half 1, &c.	10	Owner.
564	Kners, John	West half 4	12	Tenant.
565	Koelher, Michael	South half 5	12	Tenant.
616	Kenny, Paul	West half 2	13	Tenant.
375	Kenna, Wm.	East half 7	8	Tenant.
69	Looney, Daniel	West half 7	2	Tenant.
10	Looby, Edward	East half 3	1	Householder.
70	Longworth, James	East half 8	2	Tenant.
560	Leeming, John	West half 3	12	Owner.
11	Murphy, Patrick	West half 3	1	Owner.
22	Murphy, Rev. Mr.	Parts 9 and 5	1 and 2	Owner.
176	Murphy, Michael	West half 8	4	Owner.
223	Molony, John	7	5	Owner.
418	Messersmith, Henry	2 &c.	9	Owner.
475	Manly, Daniel	West half 4	10	Tenant.
476	Manly, Anthony	5	10	Tenant.

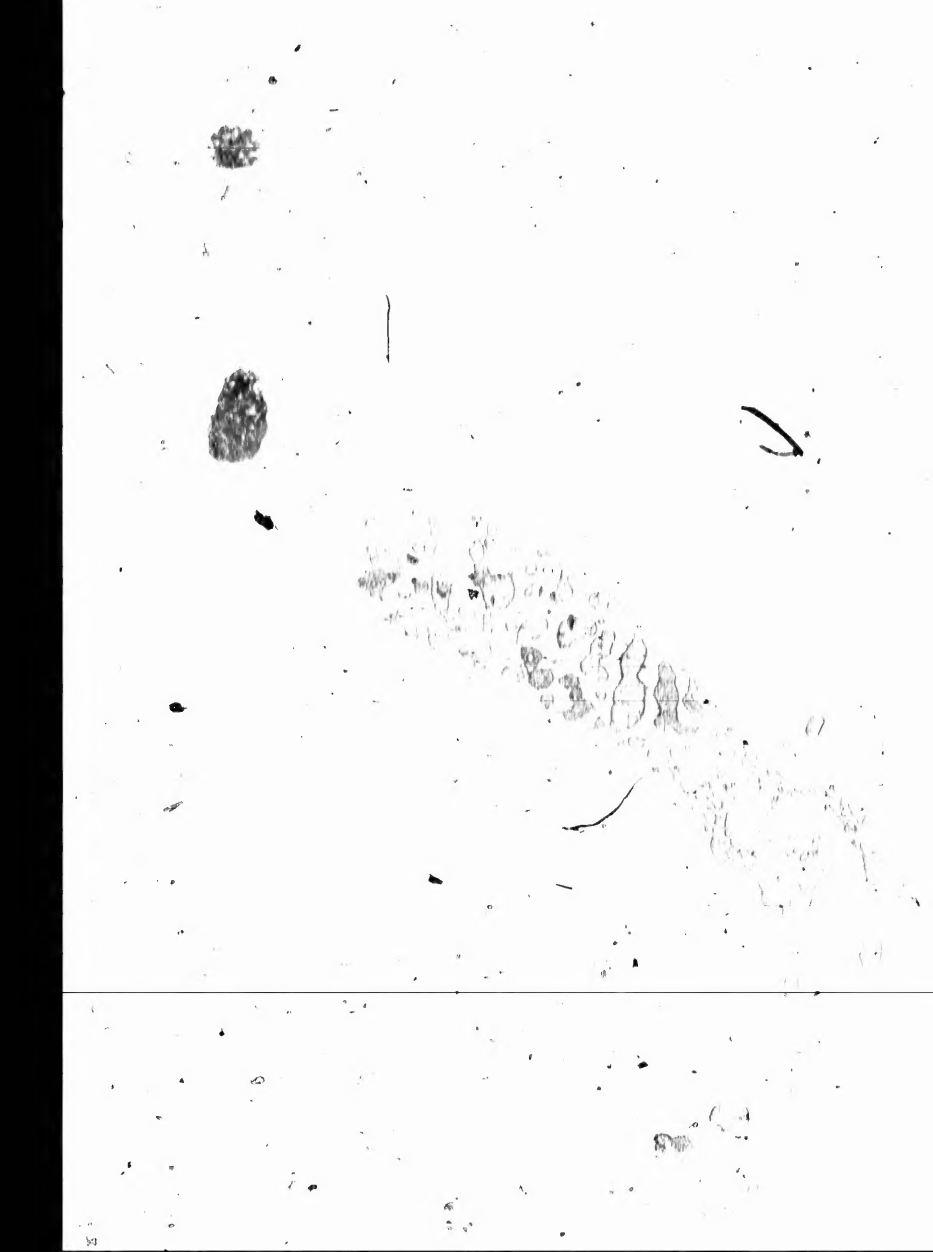

POLLING SUB-DIVISION NO. 1.—Continued.

No. on Roll.	Name.	Lot.	Con. or Street.	
479	Meyer, George	West half 8	10	Tenant.
513	Murray, Thomas	4	11	Owner.
516	Maul, John	East half 6	11	Tenant.
570	Menarey, Wm.	East half 9	12	Owner.
571	Menarey, John	West half 9	12	Tenant.
64	Moore, John	West half 4	2	Tenant.
512	Murray, John	West half 3	11	Owner.
2	McConnell, John	Part 1	1	Owner.
19	McCann, Bernard	Part 9	1	Owner.
63	McCann, Arthur	East half 4	2	Tenant.
178	McArdle, Michael	East half 9	4	Owner.
179	McArdle, Henry	West half 9	4	Owner.
222	McGrath, Peter	6	5	Owner.
319	McCrae, Roderick	South half 1	7	Owner.
515	McLaughlin, James	North half 5	11	Tenant.
514	McLaughlin, Peter	South half 5	11	Tenant.
518	McKay, James	East half 7	11	Tenant.
519	McKay, Wm.	East half 8	11	Tenant.
520	McKay, Archibald	West half 8	11	Tenant.
569	McKee, Richard	8	12	Tenant.
66	McCann, Thomas	South half 6	2	Owner.
377	Nash, Wm	8	8	Tenant.
124	O'Bern, John	South half 6	3	Owner.
169	O'Brien, John	South half 2	4	Tenant.
13	O'Connell, Bernard	5	1	Owner.
478	O'Laughlin, John	East half 8	10	Tenant.
781	O'Brien, Wm.	South half 1 and 2	4	Farmer's son.
782	O'Brien, Daniel	South half 1 and 2	4	Farmer's son.
379	O'Hara, Bryan	West half 9	8	Owner.
6	Pierce, James	Part 1	1	Owner.
72	Purbell, Matthew	East half 9	2	Tenant.
118	Petrie, Henry	West half 3	3	Owner.
429	Purcell, John	West half 9	9	Owner.
428	Platzer, John F.	East half 9	9	Owner.
320	Quinn, Daniel	East half 2	7	Tenant.
18	Ryan, Martin	Part 9	1	Owner.
61	Roach, Edward	Part 1	2	Owner.
67	Roach, Patrick	North half 6	2	Owner.
124	Ryan, Jerry	North half 6	3	Owner.
177	Rielly, Patrick	East half 8	4	Owner.
279	Rourke, Thomas	4	6	Tenant.
280	Rourke, Wm.	5	6	Tenant.
222	Ryan, Patrick	South half 6	6	Tenant.
283	Reid, James	East half, 8 &c.	7	Tenant.
419	Regly, Christian	East half 3	9	Owner.
470	Rapain, John	East half 2	10	Tenant.
73	Rielly, James	West half 9	2	Owner.
121	Robinson, Amos	South part 5	3	Householder.
15	Redmond, George	South half 6	1	Tenant.
329	Ryan, Timothy	South half 9	7 [See Sub-Div. 2, Ward 2]	Owner.
7	Stapleton, John	Part 1	1	Owner.
374	Sternple, John	North half 8	8	Tenant.

ONTARIO ARCHIVES TORONTO

VOTERS' LIST—1877.

Municipality of the Township of McKillop.

PART I.—List of Persons Entitled to Vote at BOTH Municipal Elections and Elections to the Legislative Assembly.

WARD No. 1.

POLLING SUB-DIVISION No. 1.

No. on Roll.	Name.	Lot.	Con. or Street.	
423	Aikart, John	West half 5 and 6	9	Owner.
424	Arnold, Frederick	North half 6	9	Tenant.
732	Bowie, John	North half 9	14	Owner.
318	Baker, Daniel	East half 1	8	Tenant.
119	Buckel, Joseph	East half 4	3	Tenant.
318	Baier, John	North half 1	7	Tenant.
325	Burke, Patrick	6	7	Tenant.
327	Burke, Walter	West half 8	7	Tenant.
373	Byerman, Ludwig	South half 5 and 6	8	Tenant.
508	Benewis, Ludwig	1	11	Owner.
417	Benewis, Ernest	1	9	Owner.
517	Brodhagan, August	West half 6	11	Tenant.
623	Barrows, Simeon	South two-thirds 7	13	Tenant.
658	Bell, James	Centre one-third 6	13	Tenant.
659	Bell, Wm., Jr.	North ½ 6 and 7	13	Owner.
12	Carpenter, John	East part one-half 4	1	Owner.
175	Coleman, Robert	Part two-thirds 7	4	Owner.
277	Curtin, Timothy	East half 3	6	Owner.
278	Curtin, Thomas	West half 3	6	Owner.
219	Coleman, Dr.	2 and 3	5 [see Sub.-Divs. 2, 3 and 4]	Owner.
322	Curtin, Martin	West half 2	7	Tenant.
472	Cumer, Henry	East half 3	10	Tenant.
113	Dorsey, Patrick	East half 1	3	Owner.
114	Dorsey, John	East half 1	3	Tenant.
17	Downey, John	8	1	Tenant.
219	Dunn, Hugh	South half 1	5	Tenant.
220	Dunn, Patrick	2	5	Tenant.
422	Deitz, Conrad	East half 5	9	Owner.
425	Dorshell, Joseph	East half 7	9	Tenant.
510	Deigle, John	West half 2	11	Tenant.
619	Dreiger, Wm.	Part 5	13	Tenant.
620	Dreiger, August	Part 5	13	Tenant.
660	Dynes, Wm.	Part 8 and 9	13	Owner.
16	Darling, James	Part 7	1	Owner.
71	Downey, John	West half 3	2	Owner.
123	Dwyer, Patrick	North half 5	3	Owner.
128	Davis, John	West half 8	3	Tenant.
170	Davis, James	North half 1	4	Tenant.
420	Egart, John	East half 4	9	Tenant.
9	Ellison, Lawrence	South half 6	1	Tenant.
226	Evans, Wm., Jr.	9	5	Tenant.
226	Evans, Joseph	9	5	Owner.
284	Evans, Wm., Sr.	East half 9	8	Owner.



UNCLASSIFIED







POLLING SUB-DIVISION NO. 6.—Continued.

No. on Roll.	Name.	Lot.	Con. or Street.		
765	Ryan, Thos.	North half 32	14		Owner.
767	Ryan, Patrick	North 100, 33	14		Owner.
466	Sparling, Francis	Part 31	9		Owner.
723	Smiley, Samuel	Part 32	14		Tenant.
755	Smith, Farquahar	Part 28	14		Owner.
762	Sage, George	Part 28	14		Tenant.
556	Smith, Robert	35	11		Owner.
500	Torrance, Robert	East half 27	10		Owner.
683	Thompson, S. George	North half 31	13		Owner.
708	Thompson, George	South half 29	14	[See Sub-Div. No. 4.]	Owner.
650	Wright, Henry	South half 29	13		Tenant.
603	Wren, James	East half 29	12		Owner.
599	Wren, Johnston	East half 27	12		Tenant.
414	Wallace, William	North half 30	6		Tenant.
601	Wright, Alexander	Part 28	13		Tenant.
465	Young, Nicholas H.	Part 31	13		Owner.



CIHM
Microfiche
Series
(Monographs)

ICMH
Collection de
microfiches
(monographies)

Canadian Institute for Historical Microreproductions / Institut canadien de microreproductions historiques

© 1995

POLLING SUB-DIVISION NO. 1.—Continued.

No. on Roll.	Name.	Lot.	Con. or Street.	
387	Seshaver, August	E½ of E½ of 1	12	Owner.
566	Steemere, John	North half 5	12	Tenant.
627	Stennel, Joseph	South part 7	14	Tenant.
630	Stafford, Wm.	South half 9	14	Owner.
618	Thompson, George	West 100 acres of 4	13	Owner.
14	Toole, Terrance	South half 6	1	Owner.
173	Tully, Michael	5	4	Owner.
174	Turk, Timothy	6	4	Tenant.
66	Trainor, Francis	East half 7	2	Householder.
567	Vance, Joseph	East half 6, &c.	12	Owner.
631	Vook, Andw.	South 50 acres of 6	13	Owner.
128	Ward, Matthew	East half 8	3	Tenant.
1	Woods, Patrick	Part 1, &c.	1	Owner.
171	Walsh, Patrick	3	4	Tenant.
221	Walsh, Michael	West half 4 and 4	5	Owner.
471	Walmsbury, Wm.	West half 2	10	Tenant.
477	Wall, Michael	West half 7	10	Tenant.
480	Walsh, Thomas	West half 9	10	Owner.
502	Witterson, Henry	East half 2	11	Tenant.
288	Wright, Charles	9	7	Tenant.
568	Wallace, Wm.	7	12	Owner.
273	Zuber, Conrad	East half 9	8	Owner.
474	Zeaman, Wm.	East half 4	10	Tenant.
563	Zeigler, John	East half 4	12	Tenant.

VOTERS' LIST—1877.

Municipality of the Township of McKillop.

PART I.—List of Persons Entitled to Vote at BOTH Municipal Elections and Elections to the Legislative Assembly.

WARD No. 3.

POLLING SUB-DIVISION No. 3.

From Lot 18 to 26, inclusive; From Con. 1 to 8, inclusive.

No. of Roll.	NAME.	LOT.	CON. OR STREET.		
145	Adam, John	20	3		Owner.
243	Alchesoo, William	Part 22	5		Owner.
397	Adams, Robert	West half 22	8		Owner.
220	Barber, James	West half 22	5		Owner.
26	Bulger, James	North part 20	2	[See Sub.-Div. No. 1]	Owner.
28	Bulger, Joseph	South part 20	2		Owner.
27	Bulger, John	E. pt. N. pt. 20	2		Owner.
245	Busby, Robert	20	5		Owner.
295	Brooks, Hugh	East half 18	6		Owner.
402	Berwick, Richard	South part 25	8		Owner.
401	Bray, John	Part 25	8		Owner.
29	Cluff, Samuel	25	2		Owner.
41	Case, Francis	22 and 23	1		Owner.
42	Case, George	22 and 23	1		Income.
151	Cluff, David	West half 23	3		Tenant.
149	Cluff, Wm. Sr.	East half 23	3		Owner.
150	Cluff, Wm. H.	East half 23	3		Tenant.
288	Campbell, John	19	6		Owner.
144	Calder, James	19	3		Owner.
289	Cowan, John	22	6		Owner.
245	Campbell, Robert	19	7		Owner.
247	Campbell, Thomas	20	7		Owner.
293	Campbell, Francis	West half 18	6		Tenant.
395	Cook, Hartman	23	8		Owner.
44	Coleman, Doctor	Part 25	1		Owner.
250	Dickson, Charles	22	7		Owner.
249	Dickson, Adam	23	7		Tenant.
34	Devereux, Robert	East half 18	1		Owner.
40	Devereux, Edward	22	1		Owner.
255	Dorrance, George	26	5		Owner.
784	Dorrance, Joseph	26	5		Farmer's son.
44	Govenlock, Doctor	Part 26	7	[See Sub.-Div. No. 5.]	Owner.
403	Govenlock, Andrew	Part 26 and 27	8	[See Sub.-Div. No. 5.]	Owner.
253	Govenlock, Robert Jr.	Part 25 and 26	7		Owner.
202	Govenlock, Robert Sr.	Part 25 &c.	4		Owner.
205	Govenlock, Thomas	26	4		Owner.
253	Grieve, James Jr.	North half 25	5		Owner.
253	Grieve, James Sr.	South half 25	5		Owner.
254	Grieve, Hugh	North half 25	5		Tenant.
249	Galpin, Mathew	North half 21	7		Owner.
21	Grieve, Thomas	23	2		Owner.

VOTERS' LIST—1877.

Municipality of the Township of McKillop.

PART II.—List of Persons Entitled to Vote at Municipal Elections ONLY.

WARD No. 1.

POLLING SUB-DIVISION No. 1.

No. on Roll.	Name.	Lot.	Con. or Street.	
	Downey, Edward	Part 1	1	Owner.
	Doerr, John	Part 1	1	Tenant.
	Kennedy, James	Part 1	1	Owner.

POLLING SUB-DIVISION No. 2.—Continued.

No. on Roll.	Name.	Lot.	Con. or Street.		
737	Parr, Thomas	North West part 13	14		Owner.
483	Quinlan, Malachy	South half 11	10		Owner.
142	Ryan, Timothy	South half 16	3	[See Sub.-Div. 1, Ward 1.]	Owner.
84	Reilly, Owen	North half 17	3		Owner.
141	Ryan, Thomas	North half 16	3		Owner.
772	Ryan, James	North half 16	3		Farmer's son.
138	Reilly, John	South half 11	4		Owner.
226	Reilly, Wm.	West half 12	5		Owner.
223	Rawley, Michael	South half 12	6		Owner.
770	Rawley, Patrick	South half 12	6		Farmer's son.
242	Ross, Finlay	13	8		Owner.
433	Ross, Peter	12	9		Owner.
494	Ross, Allan	East half 13	9		Owner.
495	Ross, Robt.	East half 13	9		Tenant.
238	Ryan, John	South east part 14	5		Owner.
780	Ryan, Michael	South east part 14	6		Farmer's son.
	Reinhart, Francis	East half 11	12		Owner.
877	Ross, Thomas	South half 10	12		Owner.
884	Ree, John	South half 12	14		Owner.
886	Robinson, Samuel	South-west part 12	14		Tenant.
887	Ree, Alex.	South half 10	12		Owner.
888	Ree, Thomas	South part 12	14		Owner.
122	Shea, John	North half 11	4		Owner.
151	Shea, Michael	North half 10	3		Tenant.
222	Sloan, James	South half 11	3		Owner.
457	Smith, Samuel	15	9		Owner.
603	Sutter, Thomas	Centre part 15	14		Owner.
460	Simpson, Thomas	East half 13, &c.	10		Owner.
227	Shine, John	West half 14, &c.	5		Owner.
242	Shenston, William Jun.	West half 17 and 18	5	[See Sub.-Div. 3, Ward 3.]	Owner.
126	Wingle, John	West half 12	2		Tenant.
822	Wall, James	South half 10	11		Tenant.
220	Walsh, Joseph	Part 10	5		Tenant.
776	Wall, John	South half 10	11		Farmer's son.

POLLING [illegible] DIVISION No. 3.—Continued.

Roll	Name.	Lot.	Con. or Street.		
178	[illegible]	23	3		Farmer's son.
93	[illegible]	24	3		Owner.
187	Henderson, William	23	4		Owner.
188	Henderson, James	23	4		Owner.
189	Henderson, John	23	4		Farmer's son.
247	Henderson, Joseph	21	5		Tenant.
248	Henderson, Andrew	21	5		Owner.
249	Reid, John	23	6		Owner.
244	Rogg, James	19	7		Owner.
245	Hannah, Moses	East half 22	6		Owner.
251	Hastie, John	23	6		Tenant.
154	Habbirt, Mathew R.	25	5		Tenant.
155	Habbirt, William	25	5		Tenant.
251	Habbirt, John	24	5		Tenant.
252	Habbirt, George	24	5		Owner.
253	Hannah, Samuel	24	6		Owner.
159	Henderson, John	24	4		Owner.
255	Hannah, Sydney	24	6		Tenant.
243	Johnston, Wm.	East half 18	8		Owner.
248	Kerr, Alexander	South half 20	7		Owner.
204	Kerr, James	Part 26	6	[See Sub.-Div. 6, Ward 4.	Owner.
251	Kerr, John	23	7		Owner.
205	Kerr, Alexander	Part 26	6	[See Sub.-Div. 6, Ward 4]	Tenant.
207	Leyden, John	Part 26	7		Tenant.
28	Lee, George	19	1		Tenant.
29	Lee, James	West half 18	1		Owner.
27	Lee, Wm.	19	1		Owner.
26	Lee, [illegible]	20	1		Owner.
28	Lawrence, Wm.	East half 19	5		Owner.
209	Little, John	21	5		Owner.
220	Lawrence, James	West half 19	5	[See Sub.-Div. No. 2]	Owner.
222	Lockhart, George, Sr.	23	4		Owner.
221	Lockhart, George	24	4		Tenant.
24	Lapalle, Thomas	20	2		Owner.
242	Martin, William	Part 22	5		Owner.
261	Mowbray, Hugh	East half 18	8		Owner.
194	Murdie, George	20	4		Tenant.
193	Murdie, Andrew	20	4		Owner.
202	Murdie, Michael	24	7		Owner.
200	Mowery, Robert	East half 24	6		Owner.
404	Miller, Thomas	Part 25 and 26	6		Owner.
405	Murchie, Alexander	Part 26	6		Owner.
400	Morrison, John	Part 26	6		Owner.
88	McGintosh, James	18 and 19	2		Owner.
89	McQuade, Thomas	21	2		Owner.
121	McIntosh, George	18	4		Owner.
122	McLeod, Angus	19	4		Owner.
208	McLeod, Kenneth	21	6		Owner.
709	McNaughton, Robert	19	8		Farmer's son.
207	Nichol, James	20	6		Farmer's son.

VOTERS' LIST—1877.

Municipality of the Township of McKillop.

PART II.—List of Persons Entitled to Vote at Municipal Elections ONLY.

WARD No. 4.

POLLING SUB-DIVISION No. 5.

From Lot 27 to Lot 35, inclusive; from Con. 1 to 7, inclusive.

No. on Roll.	NAME.	LOT.	CON. OR STREET.	
156	Moore, Wm.	Part 27	3	Owner.
102	Sumers, Wm.	Part 30	2	Owner.

POLLING SUB-DIVISION No. 6.

From Lot 27 to 35, inclusive; From Con. 8 to 14, inclusive.

No. on Roll.	NAME.	LOT.	CON. OR STREET.	
	McLeod, Hugh	Part 28	14	Owner.
	McMillan, Duncan	Part 28	14	Owner.

POLLING SUB-DIVISION No. 6.—Continued.

No. of Roll.	Name.	Lot.	Con. or Street.		
503	Henderson, Geo.	29	10		Tenant.
504	Henderson, Thomas	29	10		Tenant.
725	Hully, Peter	Part 33	14		Tenant.
753	Howis, John	Part 27	14		Owner.
553	Johnston, John	South half 32	11		Owner.
501	Keany, Joseph	West half 27	10		Tenant.
203	Kerr, Alexander	North half 30	9	[see Sub-Div. No. 3]	Tenant.
204	Kerr, James	North half 30	9	[see Sub-Div. No. 3]	Owner.
547	Love, Thomas	West half 29	10		Owner.
555	Love, James	34	11		Tenant.
765	Hosea Stephe	pt 33 4	14		Owner.
416	Montgomery, Neil	34	8		Tenant.
507	Menzou, Wm.	34	10		Tenant.
655	Muldoon, Christopher	South half 32	13		Owner.
716	Munn, Alexander	Part 28	14		Owner.
706	McQuaig, Duncan	North half 32	14		Tenant.
760	McMillan, Duncan	North half 29	14		Owner.
413	McDonnell, James	North half 29	8		Owner.
549	McKay, Hugh	North half 31	11		Owner.
551	McClaghan, Alex.	North half 32	11		Owner.
600	McNamara, Edward	Parts 27 and 28	12		Owner.
606	McKay, Hugh	Parts 30 and 31	12		Owner.
612	McCaughey, Mr.	33	12		Owner.
657	McEwen, J. S.	Part 30	13		Owner.
662	McKay, James	Part 30	13		Owner.
663	McKay, Wilson,	Part 30	13		Owner.
679	McKim, George	Part 27	13		Owner.
681	McCallum, John	West part 28	13		Tenant.
686	McKinnon, John	Part 34	13		Owner.
719	McCallum, Duncan	Parts 29 and 30	14		Owner.
721	McFee, Hugh	Part 30	14		Owner.
722	McLaughlin, David	Part 31	14		Owner.
727	McCloy, John	South part 32	14		Owner.
554	McIntosh, Wm.	33	11		Owner.
461	Morman, Henry	West half 29	9		Tenant.
657	Nicholson, Wm.	West half 34 &c.	13		Owner.
754	Pattison, Robt.	Part 27	14		
793	Pattison, Robt. H.	Part 27	14		Farmer's son.
710	Pollard, Richard	South half 27	14	[see Sub. Div. No. 4]	Owner.
456	Payne, Geo.	West half 27	9		Tenant.
550	Phare, Richard	North half 31	11		Tenant.
552	Phare, Wm.	32	11		Tenant.
680	Pollard, Wm.	Part 27 and 28	13		Owner.
725	Parr, Wm.	South part 32	14		Tenant.
502	Russel, John	West half 28	10		Tenant.
613	Robb, Charles	33	12		Tenant.
614	Robb, John	33	12		Tenant.
727	Ryan, Christopher	Part 33	14		Owner.
728	Ryan, Edward	South part 34	14		Tenant.
761	Richardson, Francis	Part 28	14		Owner.
763	Ryan, James	North 102, 30	14		Owner.
764	Ryan, Richard	North 100, 31	14		Owner.

VOTERS' LIST—1877.

Municipality of the Township of McKillop.

PART III.—List of Persons Entitled to Vote at Elections to the Legislative Assembly ONLY.

WARDS Nos. 1, 2, 3, and 4.

POLLING SUB-DIVISIONS Nos. 1, 2, 3, 4, 5, AND 6.

No. on Roll.	Name.	Lot.	Con. or Street.

NONE.

I, JOHN O'SULLIVAN, Clerk of the Municipality of McKillop, in the County of Huron, do hereby certify that parts One and Three, of the within list, constitute a correct list for the year 1877 of all persons appearing by the last revised Assessment Roll of the said Municipality, to be entitled to vote at elections for members of the Legislative Assembly, and that parts One and Two constitute a correct list for said year of all persons appearing by the said Roll to be entitled to vote at Municipal Elections in said Municipality.

And I hereby call upon all electors to examine the said list, and if any omissions or other errors are perceived therein to take immediate proceedings to have the said errors corrected according to law.

Dated this 12th day of August, 1877.

JOHN O'SULLIVAN,

TOWNSHIP CLERK.

VOTERS' LIST—1877.

Municipality of the Township of McKillop.

PART II.—List of Persons Entitled to Vote at Municipal Elections ONLY.

WARD No. 2.

POLLING SUB-DIVISION No. 2.

From Lot 10 to Lot 17, inclusive; from Con. 1 to 14, inclusive.

No. on Roll.	Name.	Lot.	Con. or Street.	
	Frawley, Thomas	Part 15	2	Tenant.
	Riedy, John	South part 10	5	Owner.

POLLING SUB-DIVISION No. 2.—Continued.

No. on Roll.	Name.	Lot.	Con. or Street.	
25	Downey, Stephen	10	1	Owner.
74	Doyle, Patrick	East half 10	2	Tenant.
779	Doyle, Thomas	East half 10	2	Farmer's son.
180	Downey, Bernard	North half 10	4	Owner.
181	Delany, Cornelius	South half 10	4	Owner.
484	Dillon, Austin	North half 11	10	Tenant.
777	Dillon, Michael	North half 11	10	Farmer's son.
126	Dermin, Joseph	South half 15	3	Owner.
572	Davidson, James	10	12	Owner.
686	Ellis, Alexander	E. half of N. half 16	13	Owner.
27	Fox, Thomas	13	1	Owner.
236	Ferguson, Donald	East half 13	7	Owner.
237	Ferguson, Archibald, Sr.	East half 13	7	Owner.
235	Ferguson, Archibald, Jr.	North half 12	6	Owner.
700	Forbes, Thomas	South part 16	14	Owner.
699	Forbes, John	South part 16	14	Tenant.
740	Ferguson, Robert	Part 12 and 16	14	Tenant.
736	Ferguson, James	North part 12	14	Owner.
167	Frawley, Martin	Part 15	4	Owner.
241	Gibson, John	North half 16	5	Owner.
230	Gordon, Alexander	East half 14	6	Tenant.
231	Gordon, Robert	West half 14	6	Owner.
420	Godkin, Stephen	South half 15	10	Owner.
662	Germyn, Zabel	North half 12	13	Owner.
330	Givlin, Thomas	South half 10	7	Tenant.
227	Horan, William	North half 10	5	Owner.
426	Humberston, Isaac	14	9	Owner.
427	Holmes, William	East half 13	10	Tenant.
225	Horan, John	13	5	Owner.
322	Holland, Thomas			Owner.
324	Holland, Michael	Part 12	7	Owner.
323	Holland, George	Part 12	7	Owner.
243	Hogg, William	17	7	Owner.
487	Hackwell, William	North half 15	10	Owner.
492	Harrigan, William	East half 17	10	Owner.
491	Harrigan, John	Part 17	10	Owner.
439	Harris, Samuel	East half 17	9	Tenant.
528	Hillen, James	South half 15 and 16	11	Owner.
23	Heffernan, Michael	East half 11	1	Owner.
266	Horney, James	16	8	Owner.
691	Ingram, Jeremiah	Part 11	14	Owner.
694	Ingram, William	South part 16	13	Owner.
496	Johnston, Irvin	16	9	Owner.
481	Johnston John	North half 10	10	Tenant.
79	Kale, John	Part 15	2	Owner.
233	Kearny, Peter	East half 12	5	Owner.
75	Kennelly, Patrick	West half 10	2	Tenant.
771	Kennelly, John	West half 10	2	Farmer's son.
24	Longworth, Wm.	Part 11	1	Owner.
769	Longworth, Henry	Part 11	1	Farmer's son.
229	Lawrence, James	South half 16	5	Owner.

POLLING SUB-DIVISION NO. 2.—Continued.

No. of Roll.	Name.	Lot.	Con. or Street.		
226	Lynch, Matthew	North half 11	6		Owner.
227	Lynch, John	South half 11	6		Owner.
231	Leacy, James	North half 10	7		Owner.
231	Leacy, John	South half 10	8		Owner.
696	Love, Joseph	South half 16	13		Owner.
6[illegible]	[illegible]	[illegible]	[illegible]		[illegible]
439	Murray, Martin	11	9		Owner.
504	Morrison, Angus	East half 12	11		Owner.
505	Manion, William	West half 12	11		Owner.
573	Martin, James	West half 11	12		Owner.
720	Murvey, George	North half 14	14		Owner.
31	Murphy, Francis	West half 15	1		Owner.
132	Mathews, James	East half 12	3		Owner.
133	Mathews, Peter	West half 12	3	[See Sub.-Div. 1, Ward 1]	Owner.
526	Morrow, John	West half 14	11		Owner.
126	Moore, Thomas	Part 14	3		Owner.
127	Moore, Michael	Part 14	3		Owner.
128	Moore, William	Part 14	3		Owner.
194	Murdie, Michael	13	4		Owner.
195	Malone, John	13 and 14	4		Owner.
236	Madigan, Michael	11	5		Owner.
260	Mashlamenge, Jas.	West half 17	5		Owner.
286	Moylan, Patrick	10	6		Owner.
83	McCFadden Joseph	Part 16 and 17	2		Tenant.
128	McFadden, Thos.	16	4		Owner.
220	McGregor, Archibald	15	5		Owner.
220	McKercher, Robert	13	6		Owner.
262	McGregor, Alexander	15	6		Owner.
263	McGregor, Donald	16	6		Owner.
264	McGregor, Duncan	17	6		Owner.
326	McCulloch, Wm.	West half 13	7		Owner.
340	McGonnigle, James	15	7		Owner.
267	McIntosh, John	South half 14 and 15	8		Owner.
341	McGonnigle, George	Part 11	11		Owner.
628	McNabb, William	East half 11	13		Owner.
629	McNabb, Archibald	West half 11	13		Owner.
741	McCallum, Jas.	North half 11 and 17	14		Owner.
130	McQuade, Jas.	South half 10 and 11	3		Owner.
600	McPherson, Samuel	Part 10	14		Owner.
229	McGrath, Michael	Part 10	5		Owner.
773	Nash, Wm.	17 and 18	3	[See Sub.-Div. 3 and 4, Ward 3 and 4.]	Farmer's Sons.
774	Nash, Tobias				
775	Nash, Thomas				
142	Nash, Thomas	17 and 18	3		Owner.
28	O'Sullivan, Peter	13	1		Owner.
29	O'Neil, Patrick	West half 14	1		Owner.
32	O'Neil, Chas.	Part 16	1		Owner.
77	O'Sullivan, John	13 &c.	2		Owner.
134	O'Sullivan, Patrick	East half 13	3		Tenant.
283	O'Hara, Francis	North half 11	8		Owner.
284	O'Hara, Thomas	12	8		Owner.
697	Parr, Joseph	North Part 17	13	[See Sub Div.-4, Ward 3]	Owner.
663	Phare, James	North half 13	13		Tenant.
701	Parr, John	South East part 17	14		Tenant.
662	Phare, Samuel	Part 11	14		Owner.

POLLING SUB-DIVISION NO. 4.—Continued.

No. on Roll.	Name.	Lot.	Con. or Street.		
647	Smiley, Robert	Part 26	13		Owner.
643	Swallow, John	Part 25	13		Owner.
747	Smiley, James	Part 23	14		Tenant.
746	Simpson, Alex.	North half 23	14		Owner.
579	Storrey, Samuel	East half 18	12		Tenant.
580	Storrey, Wm., Sr.	East half 18	12	[see Sub-Div. No. 5]	Owner.
580	Storrey, John	West half 18	12		Tenant.
626	Stewart, Jacob	South half 18 and 19	13		
671	Stafford, John	North half 21	13		Owner.
444	Scarlet, Samuel, Jr.	21	9		Owner.
445	Scarlet, Samuel, Sr.	22	9		Owner.
673	Thompson, Gilbert	North-west part 23	13		Owner.
706	Thompson, George	South half 23	14	[see Sub-Div. No. 6]	Owner.
442	Tyerman, Hyman	East half 15	9		Owner.
494	Tyerman, Hugil	West half 15	10		Owner.
441	Tyerman, John W.	West half 15	9		Owner.
531	Wright, John	West half 19	11		Owner.
637	Wadling, James	South half 20	13		Tenant.
703	Willsie, James	South-east part 18	14		Tenant.
750	Walton, John	North part 23	14		Tenant.

Bulletin 918—Division No. 3—Continued.

VOTERS' LIST—1877.

Municipality of the Township of McKillop.

PART I.—List of Persons Entitled to Vote at BOTH Municipal Elections and Elections to the Legislative Assembly.

WARD No. 2.

POLLING SUB-DIVISION NO. 2.

From Lot 10 to Lot 17, inclusive; from Con. 1 to 14, inclusive.

No. on Roll.	Name.	Lot.	Con. or Street.	
190	Alexander, James	17	4	Tenant.
527	Ballard, William	West half 14, &c.	11	Tenant.
431	Blake, John	North half 10	9	Tenant.
189	Broadfoot, Alexander	17	4	Owner.
239	Beatty, Andrew	14	7	Owner.
242	Barron, Alexander	16	7 [See Sub.-Div. 4, Ward 4]	Owner.
267	Bolton, Barnet	North half 15	8	Owner.
488	Boyd, Anthony	14	10	Owner.
574	Brotherton, Robert	W. ½ 14 and N. ½ 15	12	Owner.
582	Bullard, John	part 11	11	Owner.
589	Beatty, James	17	11	Owner.
631	Bamford, Charles	Part 13 and 15	13	Tenant.
635	Barrows, Jacob	South half 17	13	Owner.
733	Bowie, John	Part 10	14	Owner.
732	Bowie, William W.	Part 10	14	Tenant.
734	Campbell, David	North Part 10	14	Owner.
661	Cameron, William	North half 16	13	Tenant.
226	Canlon, Patrick	South part 16	5	Owner.
430	Clyne, Francis	South half 10	9	Tenant.
668	Cavanagh, Abraham	Part 16 and 17	13	Owner.
576	Crozier, Andrew	North half 16	12	Tenant.
20	Carlon James	East half 15	1	Owner.
78	Carlon, John	14	2	Owner.
85	Carlon, Patrick	11	2	Owner.
81	Carlon, Philip	East half 16	2	Owner.
76	Carlon, Francis	East half 12	2	Owner.
140	Carlon, James, Sr.	North half 15	3	Owner.
186	Cluskey, James	South part 16	4	Owner.
286	Connon, John	North half 14	8	Owner.
654	Crich, John	South part 15	14	Owner.
739	Campbell, James	N. 50 acres of 15	14	Owner.
742	Cook, John	S. W. part 17	14	Owner.
493	Carlton, Christopher	West half 17	10	Owner.
690	Coleman, Dr.	12 and 13	13	Owner.
676	Dundas, John	17	12	Owner.
622	Davidson, Thomas, Sr.	Part 14	13	Owner.
770	Davidson, William	Part 14	13	Farmer's son.
623	Davidson, Thomas, Jr.	E. half of S. half 15	13	Owner.
697	Delagetty, Alexander	South half 14	14	Owner.
702	Duffield, Thomas	South-west part 17	14	Owner.
33	Downey, Thomas	17	1	Owner.
269	Duffie, John	East half 17	8	Owner.

POLLING SUB-DIVISION No. 5.—Continued.

No. on Roll.	Name.	Lot.	Con. or Street.		
161	Walker, John	Part 30	8		Owner.
277	Wilson, William, Sr.	W. ½ 34 and N. ½ 35	8		Owner.
279	Wilson, William, Jr.	W. ½ 34 and N. ½ 35	8		Tenant.

POLLING SUB-DIVISION No. 6.

From Lot 27 to Lot 35, inclusive; from Con. 8 to 14, inclusive.

No. on Roll.	Name.	Lot.	Con. or Street.		
656	Archibald, Wm.	South half 33 &c.	13		Owner.
462	Alexander, John	South half 30	9		Owner.
506	Alexander, Wm.	31	10		Owner.
635	Armstrong, Adam	North half 33	13		Tenant.
611	Barron, Alex. Jr.	32	12		Tenant.
448	Blanchard, Hiram	Part 31	11	[See Sub.-Div. No. 4.]	Owner.
457	Brown, John	East half 28	9		Tenant.
634	Betts, John	Part 32	13		Owner.
604	Barrows, George	West half 29	12		Owner.
605	Barrows, Peter	West half 29	12		Owner.
608	Barrows, Christopher	Parts 30 and 31	12		Tenant.
610	Barron, John	33	12		Owner.
611	Barron, Alex. Sr.	33	12	[See Sub.-Div. No. 2.]	Owner.
615	Berry, John	34	12		Owner.
654	Barrows, Simeon	31	13		Owner.
410	Campbell, Daniel	North half 27	8		Owner.
411	Carter, John	Part 28	8		Tenant.
450	Claydon, Charles	West half 29	9		Owner.
505	Cuthill, John	30	10		Owner.
546	Cash, John	East half 29	11		Owner.
548	Craig, Joseph	30	11		Owner.
649	Collins, Joseph	Part 27	13		Tenant.
662	Carlisle, Wm.	North part 30	13		Tenant.
44	Coleman, Dr.	33, 4 and 5	8 and 9	[see Sub-Div. 1,2,3,4]	Tenant.
718	Dawson, Thos.	Part 29	14		Tenant.
415	Dickson, Peter	South half 30	8		Tenant.
459	Duncan, James	East half 29	9		Owner.
463	Dodds, Peter	Parts 31 and 32	9		Tenant.
458	French, Robert	West half 28	9		Tenant.
729	Flannery, John	Part 34	14		Owner.
730	Flannery, Wm.,	Part 34	14		Owner.
406	Gouinlock, Andrew	South half 27	8	[See Sub.-Div. No. 3.]	Owner.
464	Gray, Wm. G.	Part 31	9		Owner.
544	Grieve, John G.,	27	11		Owner.
545	Grieve, Wm.	28	11		Tenant.
602	Getty, Samuel	West half 28	12		
609	Graham, Isaac	West half 31	12		
412	Henderson, George	West half 28, &c.	8		Tenant.

VOTERS' LIST—1877.

Municipality of the Township of McKillop.

PART II.—List of Persons Entitled to Vote at Municipal Elections ONLY.

WARD No. 3.

POLLING SUB-DIVISION No. 3.

From Lot 18 to Lot 26, inclusive; from Con. 1 to 8, inclusive.

No. on Roll.	Name.	Lot.	Con. or Street.	
354	Combs, Thomas	Part 26	7	Owner.
355	Campbell, Wm.	Part 25	7	Owner.
203	Gordon, Colin	Part 25	4	Owner.
356	Moffat, Wm.	Part 26	7	Owner.
204	Rankin, Walter	Part 26	4	Owner.

POLLING SUB-DIVISION No. 4.

From Lot 18 to 26, inclusive; From Con. 9 to 14, inclusive.

No. on Roll.	Name.	Lot.	Con. or Street.	
595	Bray, Wm.	Part 25	12	Tenant.
449	Cook, Wm.	Parts 25 and 26	9	Owner.
648	Ingram, Isaiah	Part 26	13	Owner.
452	MCTaggert, Ridley	Part 26	9	Owner.



POLLING SUB-DIVISION NO. 5.—Continued.

No. of Roll.	NAME.	LOT.	CON. OR STREET.	
47	Garrow, Edward	North half 26 and 27	1	Owner.
54	Goninlock, Doctor	31	1 [See Sub.-Div. No. 3.]	Owner.
96	Gray, Roderick	Part 27	3	Owner.
206	Grieve, Wm.	27	4	Owner.
207	Grieve, John	Part 27	4	Owner.
217	Gatenacir, John Sr.	35	4	Tenant.
218	Gatenacir, John Jr.	35	4	
156	Hays, Thomas R.	28 and 29	2	Owner.
49	Henderson, James	Part 30	1	Owner.
55	Hudson, Moses	31	1	Tenant.
220	Hogg, John	28	5	Owner.
272	Hughill, Wm.	South half 34	6	Owner.
212	Hays, James	31	6	Owner.
214	Henderson, Andrew	28	6 [See Sub.-Div. No. 2.]	Owner.
451	Hill, Wm.	Part 30	6 [See Sub.-Div. No. 4 and 2.]	Owner.
99	Love, Alexander	Part 28	3	Owner.
86	Meyers, Ludwig	22	1	Owner.
103	Mulholland, Adam	Part 30	3	Owner.
262	Mitchell, Jonathan	32	7	Tenant.
109	McDowell, John	24	2	Tenant.
110	McDowell, James	24	2	Owner.
164	McMillan, John	22	3	Owner.
165	McMillan, Robert	22	3	Owner.
208	McCullogh, Francis	23	4	Owner.
211	McElroy, John	30	4	Farmer's son.
791	McElroy, Thomas J.	30	4	Farmer's son.
792	McElroy, Robert	30	4	Owner.
213	McClure, George	32	4	Owner.
265	McClure, John	31	5	Owner.
215	McMichael, Wm.	Part 34	6	Owner.
217	McMichael, Robert	35	6 and 7	Owner.
209	Nesbit, George	Part 28	6	Tenant.
160	Rourke, James	Part 30	3	Owner.
214	Robertson, James	33	6	Owner.
268	Robertson, Alexander	Part 28	7	Owner.
262	Storrey, James	South half 30	5	Tenant.
264	Storrey, Wm., Sr.	South half 30	5 [See Sub-Div. No. 4.]	Owner.
263	Storrey, William	North half 30	5	Owner.
106	Scott, Robert	32	2	Owner.
107	Scott, John	32	2	Tenant.
108	Scott, Joseph	32	2	Tenant.
104	Scott, James	31	2	Owner.
209	Smith, Robert	29	4	Owner.
212	Somerville, James	31	4	Owner.
210	Storrey, William	West half 30	6	Tenant.
187	Teaky, Miss	Part 27	3	Owner.
216	Thompson, Richard	West half 34	4	Owner.
264	Thompson, John	34	7	Owner.
89	Thompson, Ralph	West half 35	1	Owner.
87	Whitely, William	33	1	Owner.

POLLING SUB-DIVISION No. 3.—Continued.

No. on Roll.	Name.	Lot.	Con. or Street.		
143	Nash, Thomas	17 and 18	2	See	Owner.
773	Nash, Wm.	17 and 18	2	Sub-	Farmer's son.
774	Nash, Tobias	17 and 18	2	Division	Farmer's son.
775	Nash, Thomas	17 and 18	2	No. 2.	Farmer's son.
407	Patrick, Richard	Part 26	3		Owner.
394	Shannon, Solomon	North half 20	3		Owner.
403	Scarlett, John	South half 25	3		Owner.
146	Scott, David	Part 21	3		Owner.
136	Scott, Wm.	21	4		Owner.
786	Scott, Robert	21	4		Farmer's son.
242	Shannon, William J.	East half 18 and 17	6	[See Sub. Div. No. 2.]	Owner.
152	Smith, Thomas	24	3		Owner.
90	Turnbull, Robert	22	2		Owner.
148	Thompson, John	22	3		Owner.
42	Wilson, John G.	Part 26	1		Tenant.
95	Wilson, D. D.	26	2		Tenant.

POLLING SUB-DIVISION No. 4.

From Lot 18 to Lot 26, inclusive; from Con. 9 to 14, inclusive.

No. on Roll.	Name.	Lot.	Con. or Street.		
454	Aitchison, John B.	North half 26, &c.	9		Owner.
584	Burns, Francis	Part 20	12		Owner.
704	Burns, Thomas	South-west part 18	14		Owner.
705	Bell, Wm., Sr.	South half 19	13		Owner.
448	Blanshard, Hiram	Part 25	9		Owner.
744	Bell, Robert M.	North half 19	14		Owner.
587	Crawford, David	North half 21	12		Tenant.
743	Cambell, Joseph	North half 18	14		Tenant.
588	Clow, Hiram B.	East half 22	12		Owner.
440	Curry, Isaac	18	9		Owner.
499	Calder, Robert	North half 26	10		Owner.
711	Dennison, Thomas	Parts 23 and 24	14		Owner.
672	Dennison, William	North 50 of 22	13		Owner.
646	Daws, Charles	Part 26	13		Owner.
589	Dickson, Samuel	West half 22	12		Owner.
593	Driscoll, John	East half 25	12		Owner.
594	Driscoll, Edward	West half 25	12		Owner.
669	Dennis, Thomas A.	North half 19	13		Owner.
712	Dickson, Thomas	Part 24	14		Owner.
713	Dickson, John	South half 25	14		Tenant.
714	Dickson, William	South half 25	14		Tenant.
583	Dennis, William H.	E. half of N. half 20	12		Owner.
737	Dorsey, Matthew	North part 25	14		Owner.
665	Ellis, Alexander	North part 25	9	[see Sub-Div. No. 2]	Owner.

POLLING SUB-DIVISION No. 4.—Continued.

No. on Roll.	Name.	Lot.	Con. or Street.		
709	Grieve, Francis	South half 22	14	[see Sub-Div. No. 6]	Tenant.
530	Galbraith, John	West half 18	11		Tenant.
534	Grieve, John B., Jr.	East half 23	11		Tenant.
539	Grieve, John B., Sr.	West half 24 and [illegible]	11		Owner.
540	Grieve, Thos.	25	11		Tenant.
541	Grieve, Robt.	West half 26	11		Tenant.
536	Grimoldby, Thomas	South half 20	12		Owner.
668	Ganesford[illegible]	North half 18	13		Owner.
707	Gardner[illegible]	South half 21	14		Owner.
443	Galbraith, Wm.	West half 19 and [illegible]	9		Owner.
496	Gooderham, John	Part 25	10		Tenant.
490	[illegible] Stephen	E. 19	11		[illegible]
451	Hill, Wm.	Part 25	9	[see Sub-Divs. 2, 3, 5,]	Owner.
541	Hart, Jas.	North half 26	11		Tenant.
541	Hannah, Samuel	26	12		Owner.
552	Hannah, Hiram	20	11		Owner.
543	Hully, Emanuel	Part 26	11		Tenant.
791	Hewet, Robert	24	12		Tenant.
790	Hewet, Wm.	24	12		Farmer's son.
597	Humberston, Albert	26	12		Tenant.
745	Hamilton, Henry	North half 20	14		Owner.
749	Holland, Robert	North part 24	14		Owner.
450	Herman, John	Part 25	9		Tenant.
447	Hannah, Robt.	24 and part 25	9		Owner.
641	Hudis, Wm.	South half 24	12		Owner.
789	Hewet, Robt.	24	12		Farmer's son.
748	Johnston, Thomas	Part 23	14		Owner.
535	Morrison, John	West half 22 and 21	11		Owner.
715	Morrison, Andw.	South half 26	14		Tenant.
706	Mowbray, John	South half 20	14		Owner.
582	Menary, John	West half 19	12		Owner.
446	Morrison, Thompson	23	9		
495	Morrison, Robert	20	10		
496	Morrison, Wm.	21	10		Owner.
497	Morrison, Francis	22	10		Owner.
678	McMillan, Laughlin	Part 26	13		Tenant.
752	McDonald, Lewis	North part 26	14		Tenant.
560	McGaven, Wm.	23	12		Owner.
638	McNab, Alex.	South half 21	13		Owner.
639	McCallum, Zachariah	Part 23	13		Owner.
789	McCallum, John	Part 23	13		Farmer's son.
674	McKibbon, Thos.	North half 24	13		
640	McEwen, Peter	Parts 22 and 23	13		Owner.
676	Nesbit, Wm.	Part 23	13		Tenant.
533	Paisley, James	North half 21	11		Owner.
536	Pollard, Joshua	East half 23	11		Owner.
581	Phare, Wm.	East half 19	12		Owner.
575	Pollard, Richard	N. part 25 and 26	12	[see Sub-Div. No. 6]	Owner.
553	Pollard, Wm.	South-east part 24	14		Owner.
667	Parr, Joseph	North part 18	13		Owner.
542	Russell, Joshua	Part 26	11		Tenant.
710	Reinhart, John	South half 22	14	[see Sub-Div. No. 6]	Tenant.
670	Robinson, Richard	Two-thirds of 20	13		Owner.

PA

No.
ROL

260
99
45
101
100

46
50
51
52
112
311

166
167
306
363

47
60
162
163
168
215
256
257
258
265
267
268
269
270
307
359
360
361

56

105

VOTERS' LISTS, 1877.

Township of McKillop,

(COUNTY OF HURON.)

List of Persons Entitled to Vote at Municipal Elections and Elections to the Legislative Assembly.

Sub-Section 4 of Section 2 of the Act to Consolidate and Amend the Law Respecting Voters' Lists.

4. The Sheriff shall immediately upon receipt of his copies cause one of them to be posted up in a conspicuous place in the Court House; the Clerk of the Peace, upon receipt of his copies, shall cause one of them to be posted in a conspicuous place in his office; every Public or Separate School Head Master or Mistress shall in like manner put up one on the door of the School House; and every Postmaster shall post up one of his copies in his Post Office.—32 V., C. 21, S. 4, S. S.

PRINTED AT THE HURON EXPOSITOR OFFICE, SEAFORTH, ONT.

VOTERS' LIST—1877.

Municipality of the Township of McKillop.

PART I.—List of Persons Entitled to Vote at BOTH Municipal Elections and Elections to the Legislative Assembly.

WARD No. 4.

POLLING SUB-DIVISION No. 5.

From Lot 27 to 35, inclusive; From Con. 1 to 7, inclusive.

No. on Roll.	Name.	Lot.	Con. or Street.	
260	Anderson, Wm. A.	29	5	Owner.
99	Aitcheson, Wm.	29	2	Owner.
45	Adams, Thomas	North half 27	1	Owner.
101	Aitcheson, James.	Pair 30	2	Owner.
100	Aitcheson, John	Part 30	2	Owner.
46	Beattie, John	Parts 28 and 29 &c.	1	Owner.
50	Brown, Joseph	Part 30	1	Owner.
51	Barling, Moses	Part 30	1	Owner.
52	Barr, Rev. Mr.	Part 30	1	Owner.
112	Black, James	35	2	Tenant.
311	Brown, John S.	Part 31 and 30	6 and 7	Owner.
166	Cash, Wm.	34	3	Owner.
167	Cash, Henry	35	3	Tenant.
306	Cannon, John	West half 27	6	Owner.
363	Campbell, Robert	33	7	Owner.
	Coleman, Doctor	28 and 29	6 and 7 See Sub.-Div. 1, 2, 3, 6	Owner.
47	Dorrance, David	Parts 29 and 30	1	Owner.
60	Dennis, Thomas	West half 55	1	Owner.
162	Dickson, Archibald	Part 31	3	Owner.
163	Dickson, John	Part 31	3	Tenant.
168	Davidson, James	35	3	Owner.
215	Dorrance, Samuel	West half 33 and 34	4	Owner.
256	Dalmage, James	East half 27	5	Owner.
257	Durie, James	West half 27	5	Owner.
258	Durie, George	West half 27	5	Tenant.
266	Dodds, Charles	32	5	Owner.
267	Dickson, Charles	East half 33	5	Owner.
268	Dickson, George	West half 33	5	Owner.
269	Dickson, James	West half 33	5	Tenant.
270	Dorrance, James	East half 34	5	Owner.
307	Dalmage, Charles	East half 27	6	Owner.
359	Dodds, Thomas	31	7	Owner.
360	Dodds, Robert	South half 31	8	Tenant.
361	Dodds, James	32	7	Owner.
58	Fowler, Wm.	34	1	Owner.
105	Grieve, James	31	2	Tenant.

Technical and Bibliographic Notes / Notes techniques et bibliographiques

The Institute has attempted to obtain the best original copy available for filming. Features of this copy which may be bibliographically unique, which may alter any of the images in the reproduction, or which may significantly change the usual method of filming, are checked below.

L'Institut a microfilmé le meilleur exemplaire qu'il lui a été possible de se procurer. Les détails de cet exemplaire qui sont peut-être uniques du point de vue bibliographique, qui peuvent modifier une image reproduite, ou qui peuvent exiger une modification dans la méthode normale de filmage sont indiqués ci-dessous.

- [x] Coloured covers/ Couverture de couleur
- [x] Covers damaged/ Couverture endommagée
- [ ] Covers restored and/or laminated/ Couverture restaurée et/ou pelliculée
- [ ] Cover title missing/ Le titre de couverture manque
- [ ] Coloured maps/ Cartes géographiques en couleur
- [ ] Coloured ink (i.e. other than blue or black)/ Encre de couleur (i.e. autre que bleue ou noire)
- [ ] Coloured plates and/or illustrations/ Planches et/ou illustrations en couleur
- [ ] Bound with other material/ Relié avec d'autres documents
- [ ] Tight binding may cause shadows or distortion along interior margin/ La reliure serrée peut causer de l'ombre ou de la distorsion le long de la marge intérieure
- [ ] Blank leaves added during restoration may appear within the text. Whenever possible, these have been omitted from filming/ Il se peut que certaines pages blanches ajoutées lors d'une restauration apparaissent dans le texte, mais, lorsque cela était possible, ces pages n'ont pas été filmées.

- [ ] Coloured pages/ Pages de couleur
- [x] Pages damaged/ Pages endommagées
- [ ] Pages restored and/or laminated/ Pages restaurées et/ou pelliculées
- [x] Pages discoloured, stained or foxed/ Pages décolorées, tachetées ou piquées
- [ ] Pages detached/ Pages détachées
- [x] Showthrough/ Transparence
- [x] Quality of print varies/ Qualité inégale de l'impression
- [ ] Continuous pagination/ Pagination continue
- [ ] Includes index(es)/ Comprend un (des) index

Title on header taken from:/ Le titre de l'en-tête provient:

- [ ] Title page of issue/ Page de titre de la livraison
- [ ] Caption of issue/ Titre de départ de la livraison
- [ ] Masthead/ Générique (périodiques) de la livraison

- [x] Additional comments:/ Commentaires supplémentaires: Pagination is unnumbered.

This item is filmed at the reduction ratio checked below/
Ce document est filmé au taux de réduction indiqué ci-dessous.

10X	12X	14X	16X	18X	20X	22X	24X	26X	28X	30X	32X
						✓					